

Seventh Session UN-GGIM: Americas

Séptima Sesión
UN-GGIM: Americas



UN-GGIM: Americas

REGIONAL COMMITTEE OF
UNITED NATIONS
ON GLOBAL GEOSPATIAL
INFORMATION MANAGEMENT
FOR THE AMERICAS

Implementation of the Global Statistical and Geospatial Framework

Global Perspective



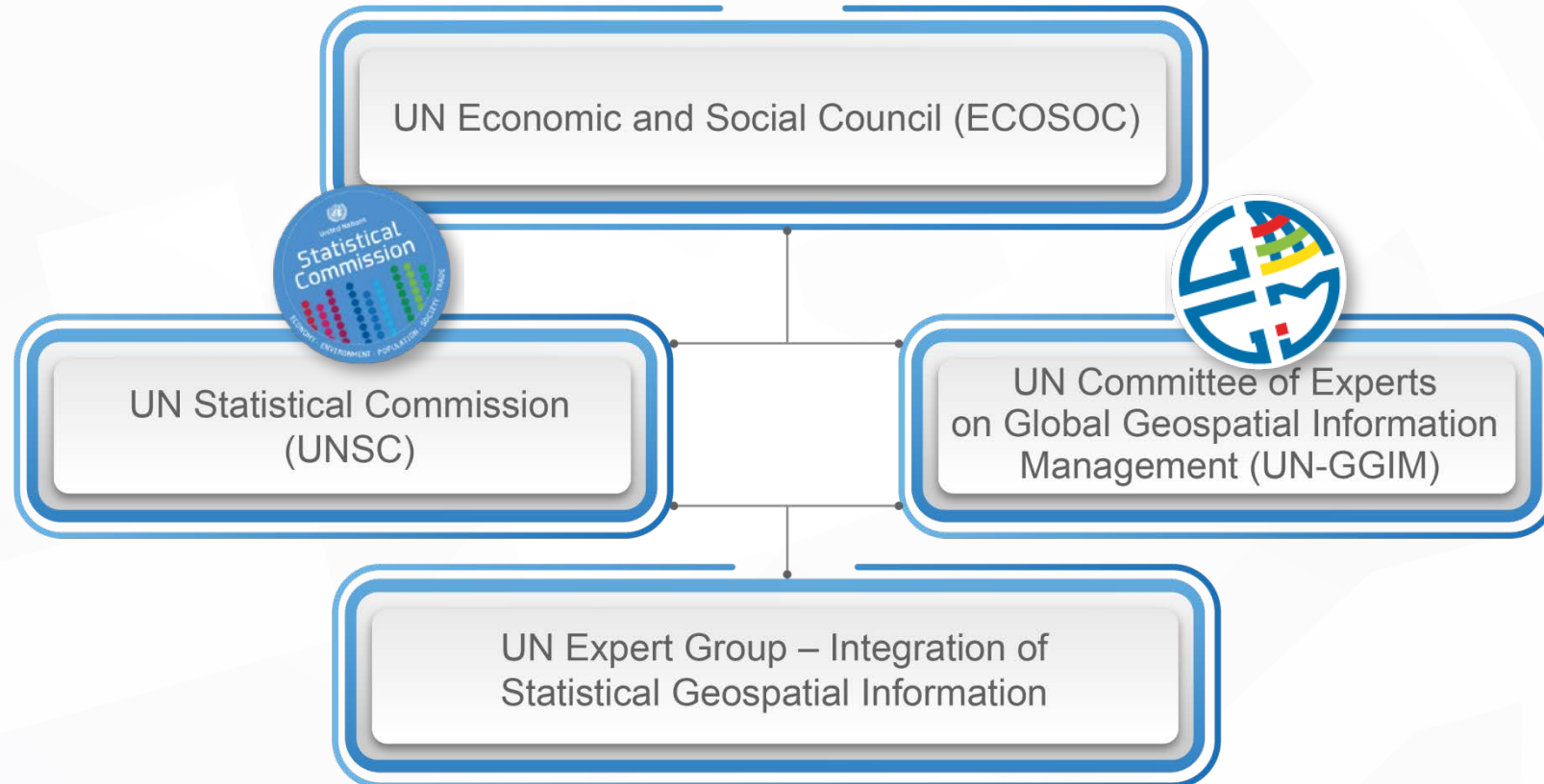
UN-GGIM: Americas

REGIONAL COMMITTEE OF
UNITED NATIONS
ON GLOBAL GEOSPATIAL
INFORMATION MANAGEMENT
FOR THE AMERICAS

Kathrin Gebers, Federal Statistical Office Germany (Destatis)
Alex Mudabeti, Namibia Statistics Agency

Co-Chairs of the UN Expert Group on the Integration of Statistical and Geospatial Information

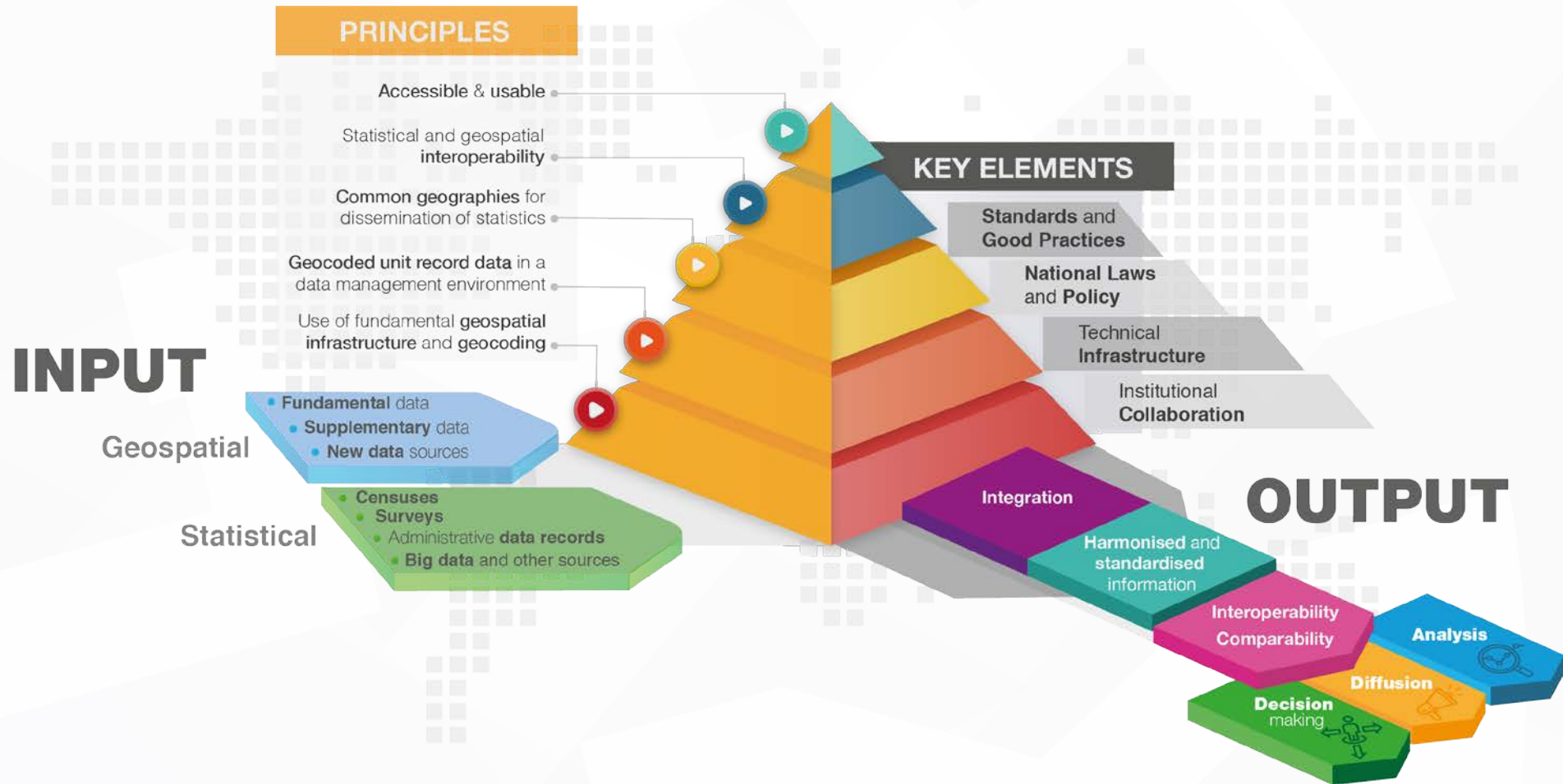
International Mandate




UN-GGIM: Americas

... both communities

GSGF Full framework








UN Statistics Wiki Spaces Search Log in

 United Nations Expert Group on the Integration of Statistical and Geospatial Information

Global Statistical Geospatial Framework

- The Global Statistical Geospatial Framework
- GSGF: Linking Statistics and Place Report.
- GSGF: Implementation Guide
- The Five Principles of the GSGF:
 1. Use of fundamental geospatial infrastructure and geocoding;
 2. Geocoded unit record data in a data management environment;
 3. Common geographies for dissemination of statistics;
 4. Statistical and geospatial interoperability - Data, Standards and Processes; and,
 5. Accessible and usable geospatially enabled statistics.

Meeting Summaries

-  [5th EG-ISGI Meeting Deqing China 2018](#)
Mar 12, 2019 • attached by Mark Iliffe (UNSD)
-  [4th EG-ISGI Meeting Stockholm 2017](#)
Oct 09, 2018 • attached by Mark Iliffe (UNSD)
-  [1st EG-ISGI Meeting New York 2013.pdf](#)
Oct 09, 2018 • attached by Mark Iliffe (UNSD)
-  [3rd EG-ISGI-Meeting-Summary-Paris 2016](#)
Oct 09, 2018 • attached by Mark Iliffe (UNSD)
-  [13th September 2018 - Online Meeting Summary Report](#)
Oct 08, 2018 • created by Mark Iliffe (UNSD)

[Show More](#)

Other resources

- [EG-ISGI Terms of Reference](#)
- [EG-ISGI Work Programme](#)
- [Statistical and Geospatial Vocabularies](#)
- [Common Statistical and Geospatial Definitions](#)
- [Bibliography of Geographic Classification and Boundaries](#)
- [Statistical and Geospatial Resources](#)

Work plan of the EG

Communication Strategy

Support the development of the IGIF

Task Teams to support the implementation of the GSGF

- Capacity Building
- Privacy and Confidentiality
- Principles Work Streams
 - Geocoding
 - Common Geographies
 - Interoperability

Illuminate case studies and examples of good practice in the adoption of the GSGF



Way Forward

- ▶ **COVID-19 pandemic stressed the crucial role of data to inform timely data-driven decision-making**
- ▶ **The Integrated Geospatial Information Framework**
- ▶ **Digital transformation and modernisation efforts in the statistical and geospatial communities**
- ▶ **2030 Agenda for Sustainable Development and SDG Indicators**
- ▶ **2020 round of population and housing censuses**



thank you
for your attention!



UN-GGIM: Americas